






**VERMONT AGENCY
OF
TRANSPORTATION
OPERATIONS DIVISION
HIGHWAY CORRIDOR PRIORITY
EFFECTIVE - DECEMBER 2014**

LEVEL OF SERVICE	SUGGESTED MAXIMUM SPEED DURING STORM
 FULL WIDTH BARE PAVEMENT TRAVEL LANES ON THESE ROADS BEFORE ALL OTHERS AS SOON AS PRACTICAL FOLLOWING STORM	50 M.P.H. OR 10 M.P.H. BELOW POSTED SPEED LIMIT WHICHEVER IS LESS
 FULL WIDTH BARE PAVEMENT AS SOON AS PRACTICAL FOLLOWING STORM	45 M.P.H. OR 10 M.P.H. BELOW POSTED SPEED LIMIT WHICHEVER IS LESS
 FULL WIDTH BARE PAVEMENT AS SOON AS PRACTICAL NEXT WORKING DAY FOLLOWING STORM	40 M.P.H. OR 10 M.P.H. BELOW POSTED SPEED LIMIT WHICHEVER IS LESS
 1/3 BARE PAVEMENT AS SOON AS PRACTICAL NEXT WORKING DAY FOLLOWING STORM	35 M.P.H. OR 10 M.P.H. BELOW POSTED SPEED LIMIT WHICHEVER IS LESS
 ROAD CLOSED IN WINTER	

LOW SALT AND NO SALT ZONE ROADWAYS
MAY BE SNOW COVERED AND ICY



10 5 0 10 20 30 Miles

1:1,000,000

MAP PRODUCED BY THE
VT AGENCY OF TRANSPORTATION
DECEMBER 2014